



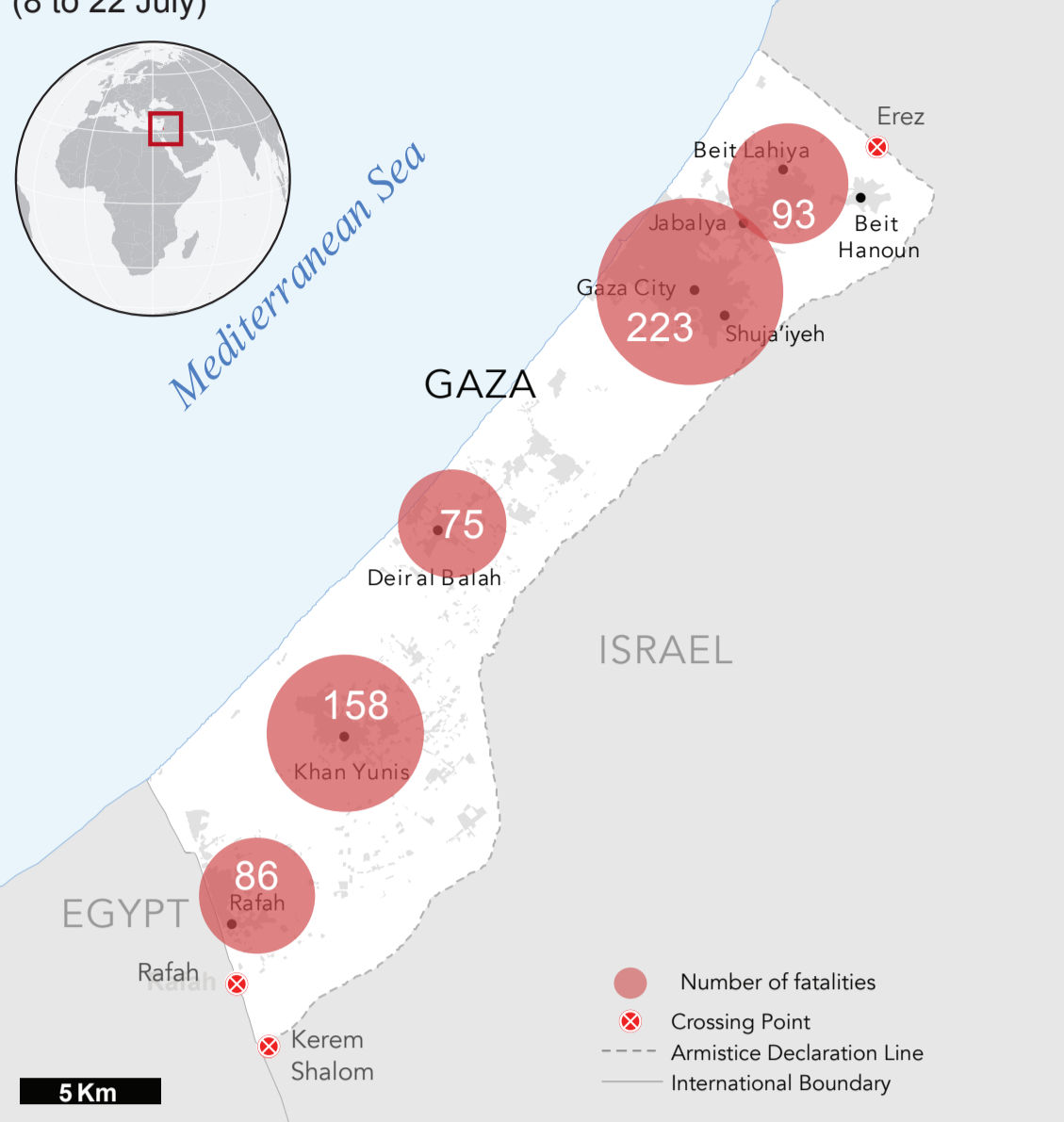
# GAZA EMERGENCY ACCESS RESTRICTIONS

JULY 2014

## Occupied Palestinian Territory: Gaza emergency Humanitarian Snapshot (as of 22 July 2014)

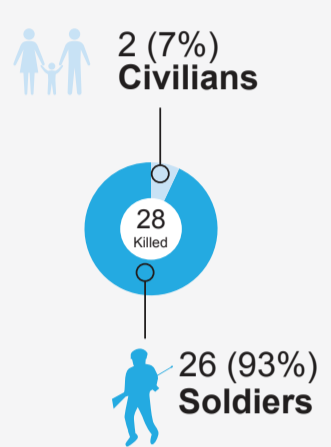


### Geographic breakdown of fatalities (8 to 22 July)



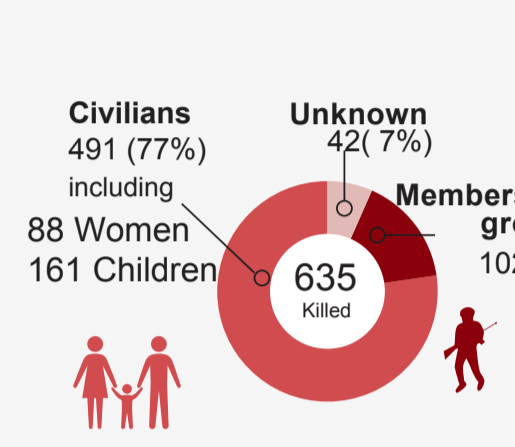
### Israeli Facilities

#### Fatalities by status

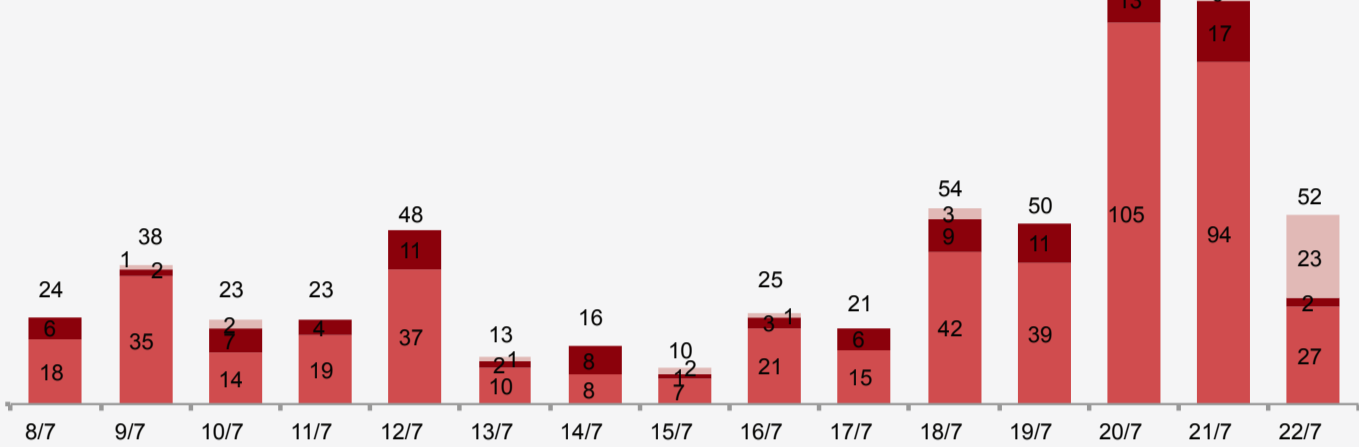


### Palestinian Casualties \*

#### Fatalities by status



#### Fatalities by date



1.8 million affected people in the Gaza Strip

3,504 injured (1,100 Children, 1,153 Women)

117,000 displaced (at least) (using shelter in UNRWA schools)

1.2 million people with no or very limited access to water or sanitation services

80% receive electricity for only four hours a day

### Situation Overview

As the Gaza emergency enters its third week and the Israeli ground offensive continues for the fifth consecutive day, the casualty toll among Palestinian civilians continues to escalate. The increase in the targeting of homes and killing of multiple members of the same families is of increasing concern. Intense overcrowding in shelters, compounded by the lack of access to some of them, has undermined the living conditions of IDPs, as mass displacement continues.

The killing of multiple members of the same families as a result of the targeting of homes became increasingly frequent in the past few days, with at least five families (36 individuals) were killed.

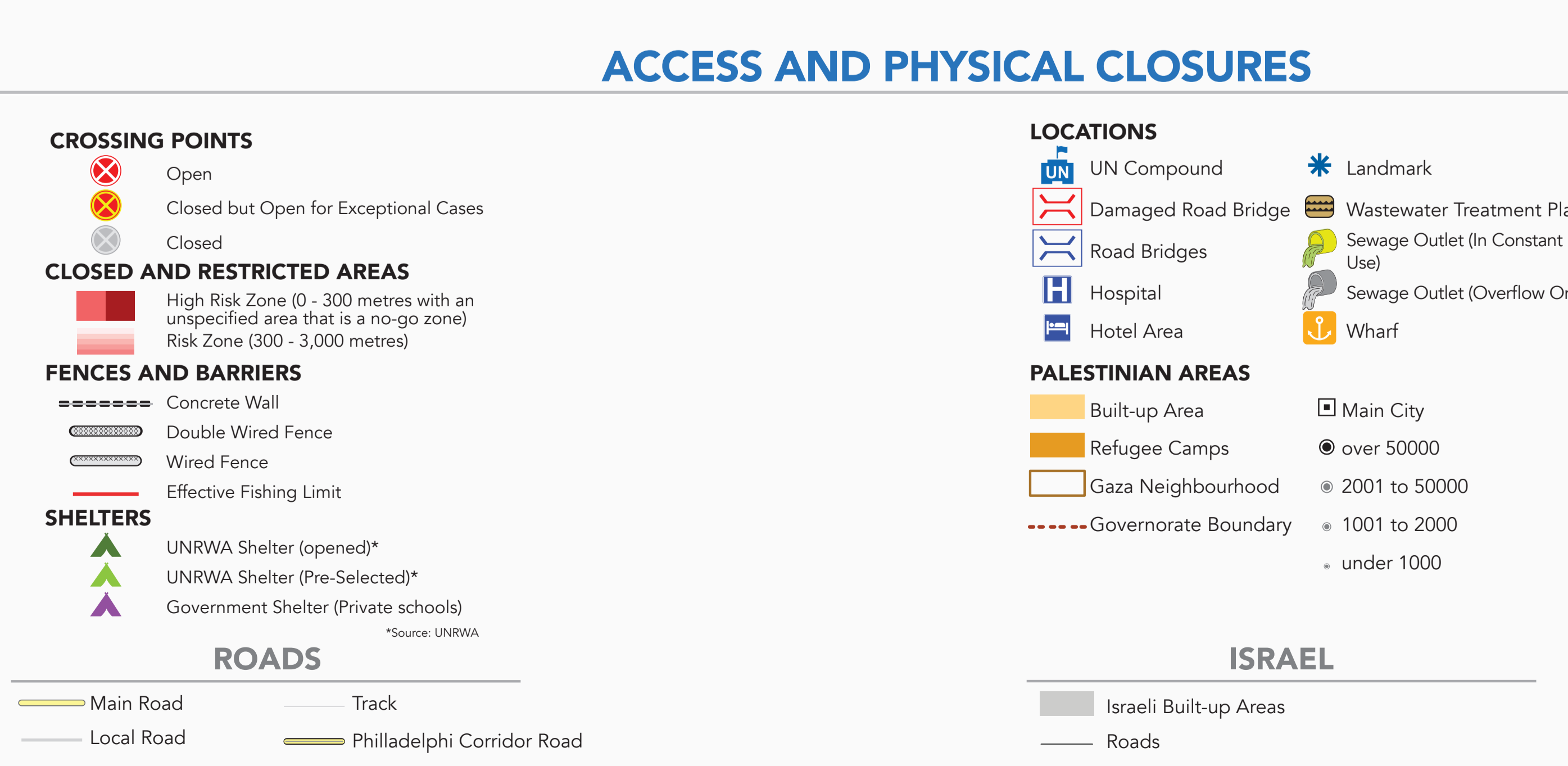
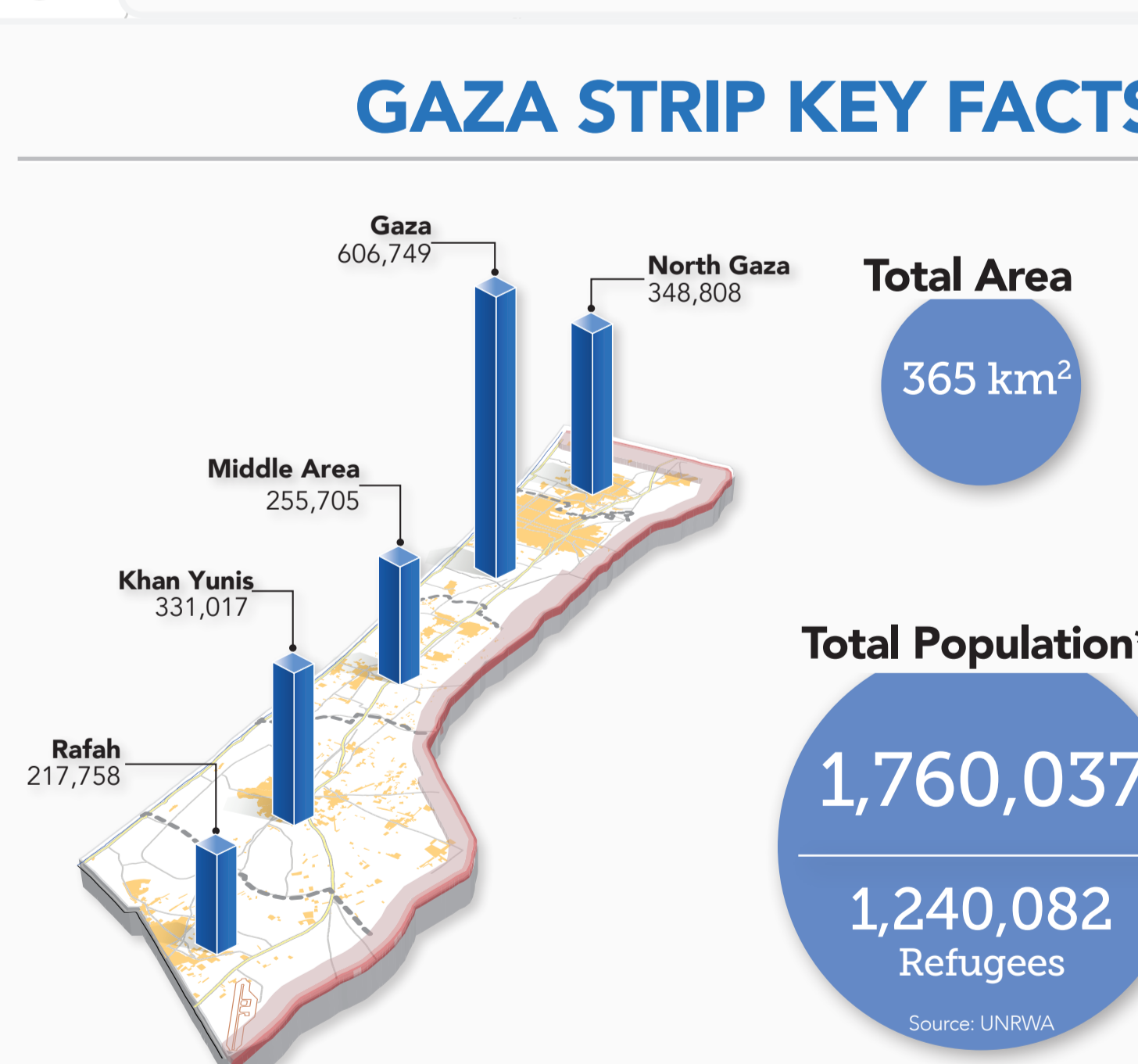
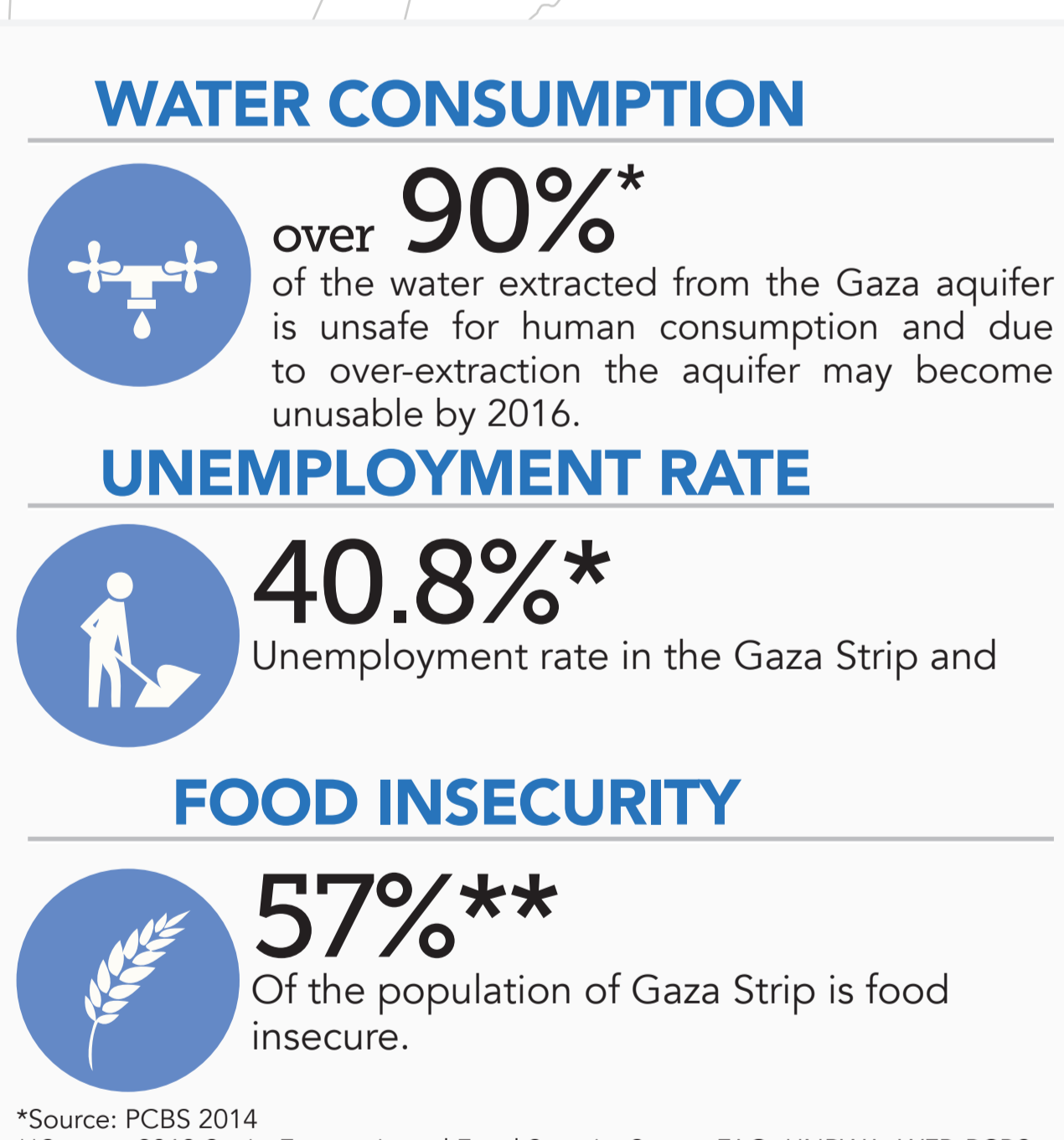
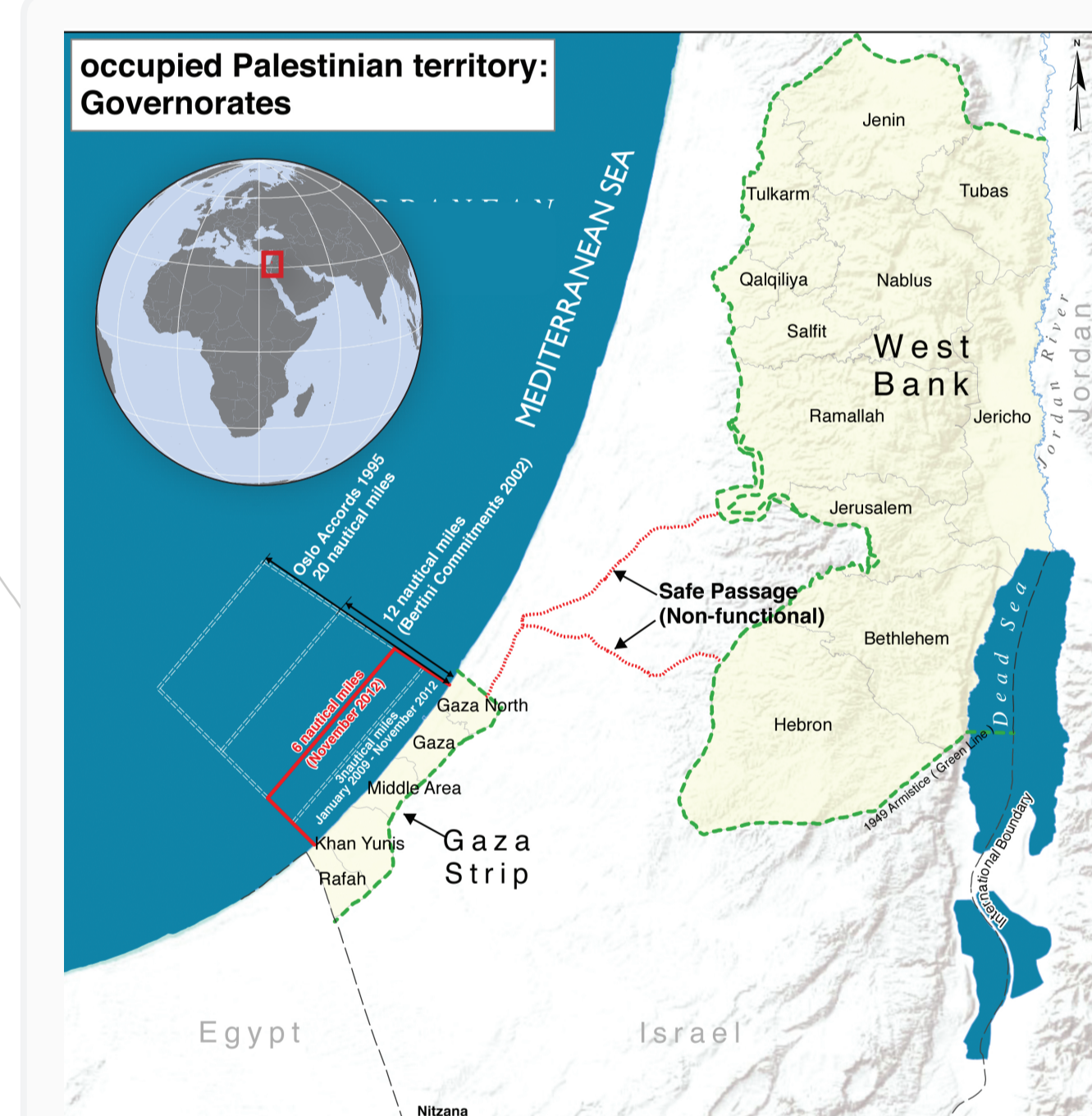
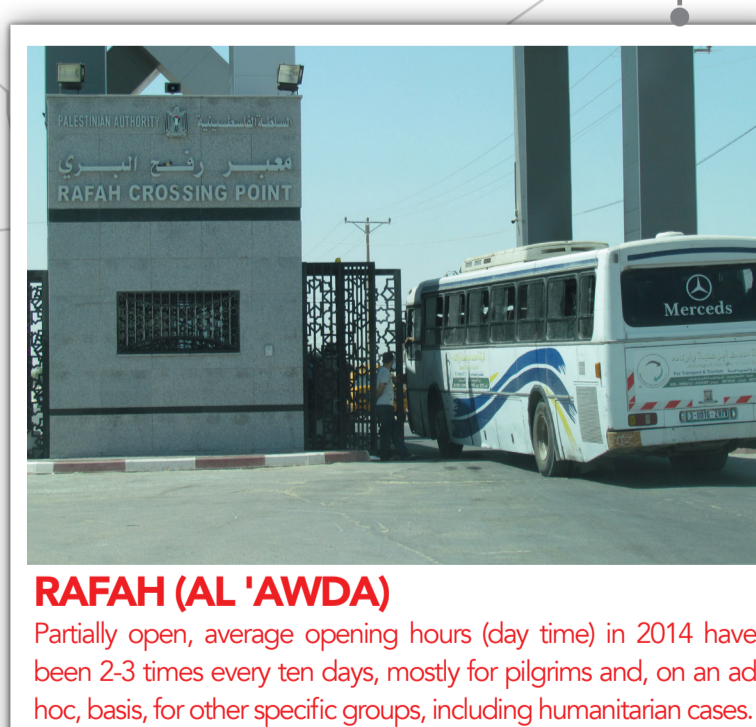
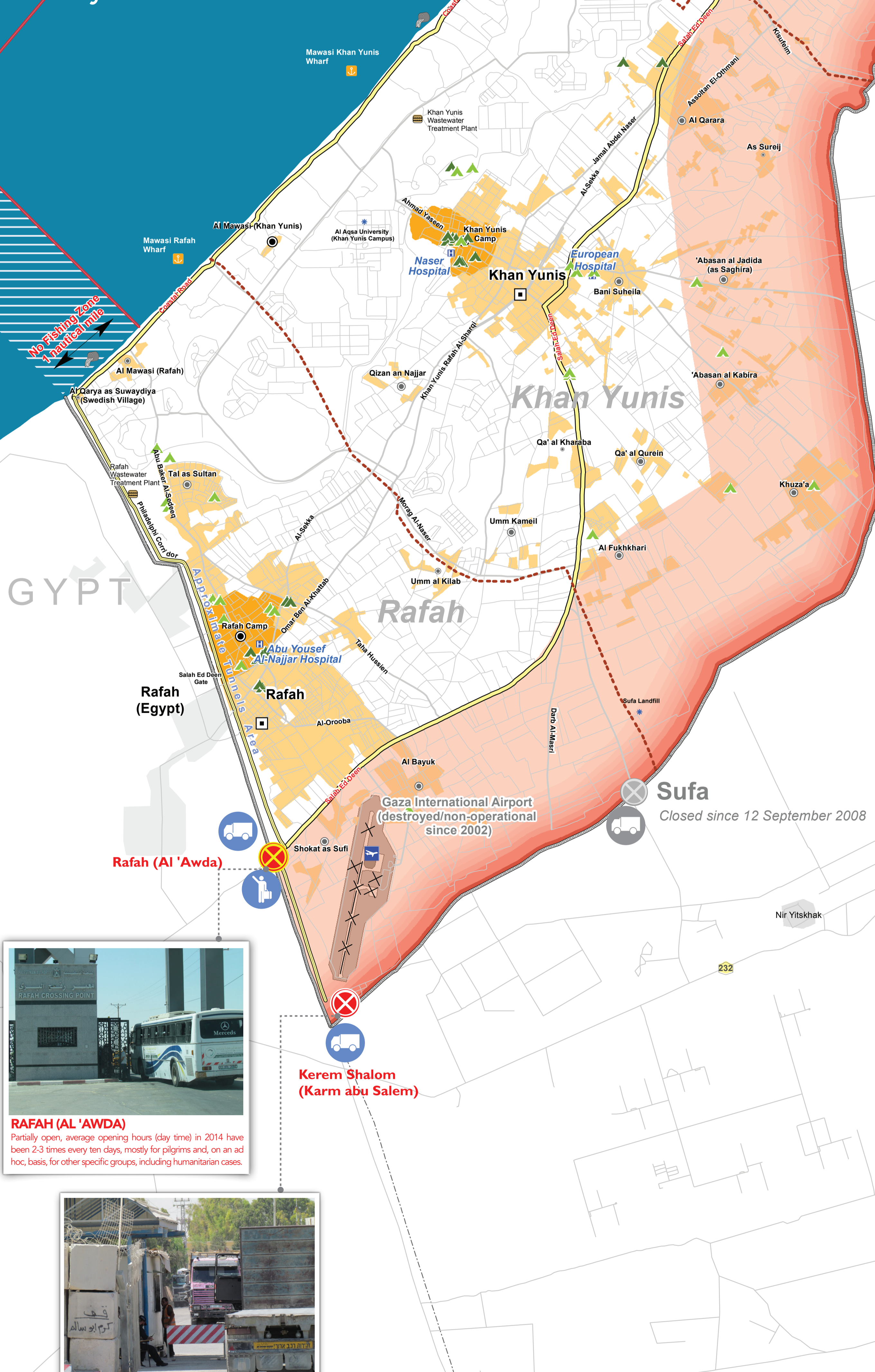
**Humanitarian priorities**  
Protection of civilians: ensuring respect for International Humanitarian Law and humanitarian pause: to complete search and rescue operations, repair critical infrastructure, and reach isolated areas.  
Scale up response to IDPs: by adding shelters and replenishing food, water, and NFI stocks.

**Damaged structures**

- 90 schools damaged
- 2,655 housing units destroyed or severely damaged
- 18 health facilities damaged
- 3,175 housing units sustained damage but are still inhabitable

**3 nautical miles Fishing Limit Enforced by Israel (July 2014)**

**3 nautical miles Fishing Zone for 4 nautical miles**



The designations employed and the presentation of material on this map do not imply the expression of any opinion whatsoever on the part of the Secretariat of the United Nations concerning the legal status of any country, territory, city or area or of its authorities, or concerning the delimitation of its frontiers or boundaries. Reproduction and/or use of this material is only permitted with express reference to "United Nations OCHA OPT" as the source.